
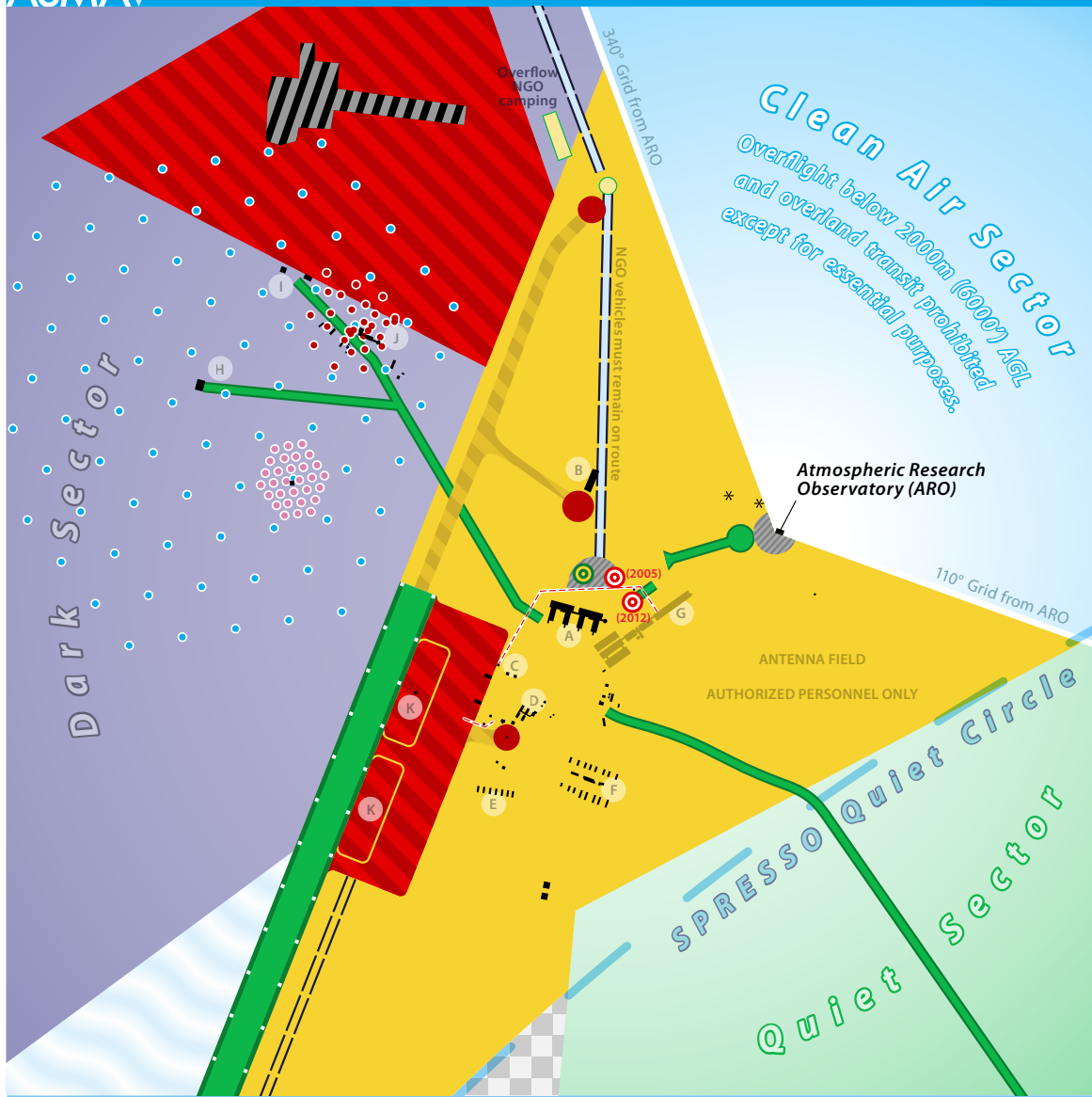




MAP FOUR: Amundsen-Scott Station



SOUTH POLE
ASMAV



Hazardous Zone:
AUTHORIZED
PERSONNEL ONLY

Old Pole Station:
NO ENTRY

Aircraft Taxi & Parking:
KEEP CLEAR

Ski-way Taxiway:
CAUTION

Ski-way:
CAUTION

Surface Fuel Line:
CAUTION

Meteorological
Towers

Downwind
Sector

Operational
Zone

Operational
Communications Area

South Pole

Ceremonial
South Pole:
Historic Zone

Station
Structures

NGO
Camping

De-motorized
Zone

Vehicle Trail

Oversnow Approach
Route for Vehicles

NGO Access
Route

IceCube Array:
Neutrino Detector

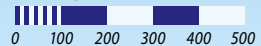
SPASE-2 Array:
Charged Particle
Detector

AMANDA Array:
Muon & Neutrino
Detector

STRUCTURES

- A Elevated Station
- B Visitor Center and Store
- C Aircraft Rescue Fire Fighting (ARFF) & Passenger (PAX) Terminal
- D Hypertats
- E Construction Offices
- F Summer Camp & Jamesways
- G Sub-surface Fuel Arches
- H IceCube Laboratory
- I Dark Sector Laboratory
- J Martin A. Pomerantz Observatory (MAPO)
- K Aircraft Fueling Facilities

METERS



Date: United States Antarctic Program, 26 February 2007.
Map Design: Environmental Research & Assessment
and UnParalleled, November 2011.